

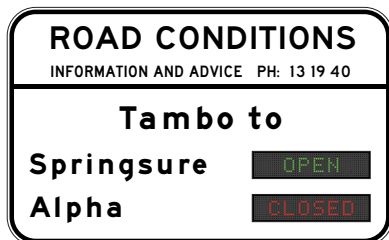
#### Notes:

1. This sign is to be used to inform travellers of the road conditions between a town and a number of destinations. For more than two destinations see TC2250\_2 or TC2250\_3.
2. For situations where travel may take the traveller into another state and information may be required from that state. See TC2250\_4 to TC2250\_6.
3. # Default "OPEN" message to be displayed. (see TC2250\_7 for message options and details).
4. ## Insert appropriate town names, e.g. Springsure.
5. \* Insert appropriate phone number. To be confirmed prior to manufacture. This information line may be Series C if the phone number is longer.
6. For superseded contact number overlay plate refer to plate A details in TC2250\_10.
7. \*\* Road name plate to be attached to top of the main sign if required (see TC2250\_8 for details).
8. The messages used with this sign should indicate the conditions or limits of the specified road. These are defined as:-
 

<b>OPEN</b>	Road open to all vehicles
<b>CLOSED</b>	Means the road is impassable.
<b>XXt MAX</b>	Indicates maximum vehicle load permitted.
<b>80% AXL</b>	Means 80% Legal Axle Mass on all axles (except steer) for all vehicles over 4.5t
<b>CAUTION</b>	Indicates the road is open but may have debris or shallow water over the road or minor pavement damage.
<b>4WD ONLY</b>	Indicates road is accessible by 4WD vehicles.
9. For static sign options, refer to TC1774.

#### Colour Legend

- Retroreflective white
- Black



**Queensland  
Government**

Department of Transport and Main Roads  
Infrastructure Management & Delivery Division

Designed  
TV 02/17

Checked  
DJ 02/17

Scale  
Not to Scale

## TRAVELLER INFORMATION SIGN VMS MESSAGE BOARD (Sign Face) (Two destinations - single phone contact)

APPROVED AS OFFICIAL TRAFFIC SIGN

*[Signature]*  
PRINCIPAL ENGINEER  
(Traffic Engineering)

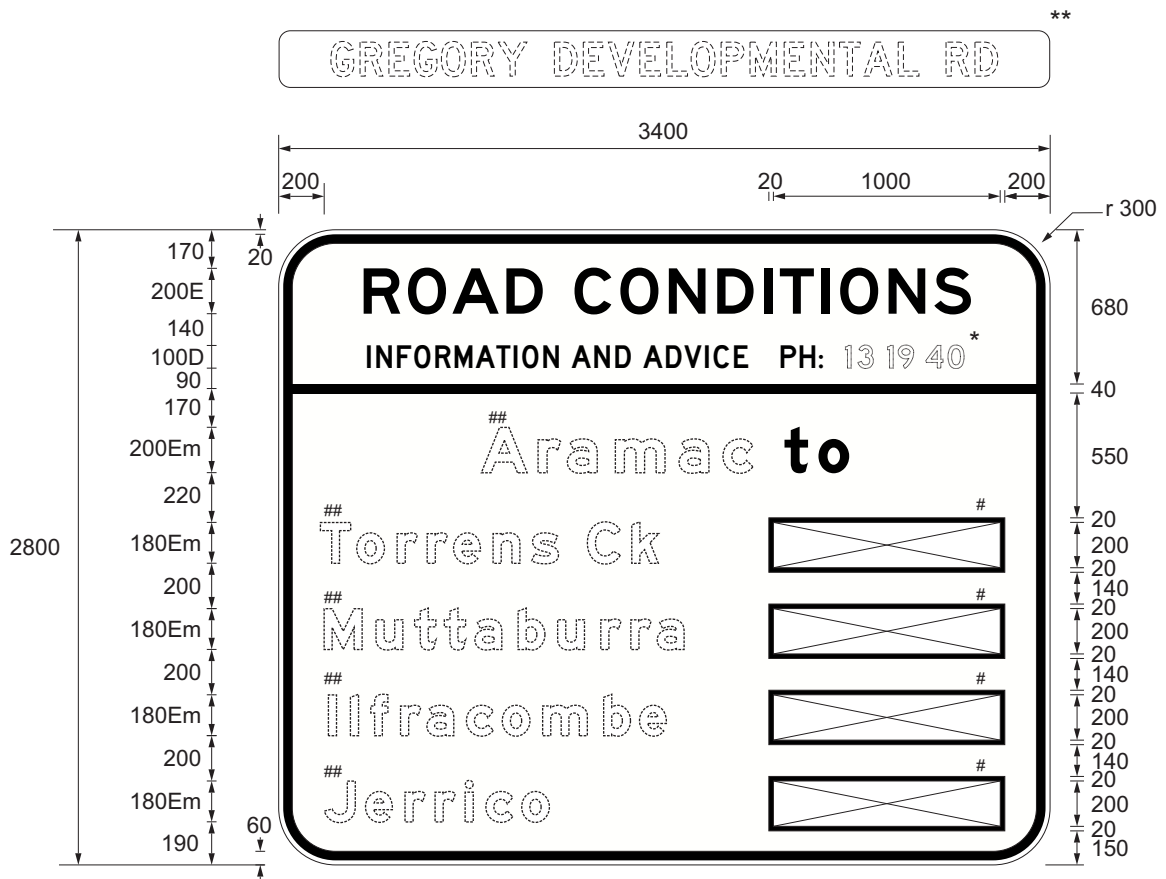
20/02/17  
Date

TC2250\_1

Page 1 of 10

A





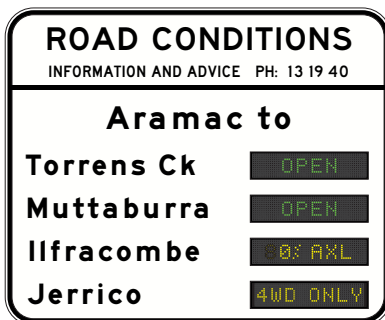
#### Notes:

1. This sign is to be used to inform travellers of the road conditions between a town and a number of destinations. For less than four destinations see TC2250\_1 or TC2250\_2.
2. For situations where travel may take the traveller into another state and information may be required from that state. See TC2250\_4 to TC2250\_6.
3. # Default "OPEN" message to be displayed. (see TC2250\_7 for message options and details).
4. ## Insert appropriate town names, e.g. Torrens Ck.
5. \* Insert appropriate phone number. To be confirmed prior to manufacture. This information line may be Series C if the phone number is longer.
6. For superceded contact number overlay plate refer to plate A details in TC2250\_10.
7. \*\* Road name plate to be attached to top of the main sign if required (see TC2250\_8 for details).
8. The messages used with this sign should indicate the conditions or limits of the specified road. These are defined as:-
 

<b>OPEN</b>	Road open to all vehicles
<b>CLOSED</b>	Means the road is impassable.
<b>XXt MAX</b>	Indicates maximum vehicle load permitted.
<b>80% AXL</b>	Means 80% Legal Axle Mass on all axles (except steer) for all vehicles over 4.5t
<b>CAUTION</b>	Indicates the road is open but may have debris or shallow water over the road or minor pavement damage.
<b>4WD ONLY</b>	Indicates road is accessible by 4WD vehicles.
9. For static sign options, refer to TC1774.

#### Colour Legend

- Retroreflective white
- Black



**Queensland  
Government**

Department of Transport and Main Roads  
Infrastructure Management & Delivery Division

Designed  
TV 02/17

Checked  
DJ 02/17

Scale  
Not to Scale

## TRAVELLER INFORMATION SIGN

### VMS MESSAGE BOARD (Sign Face)

(Four destinations - single phone contact)

APPROVED AS OFFICIAL TRAFFIC SIGN

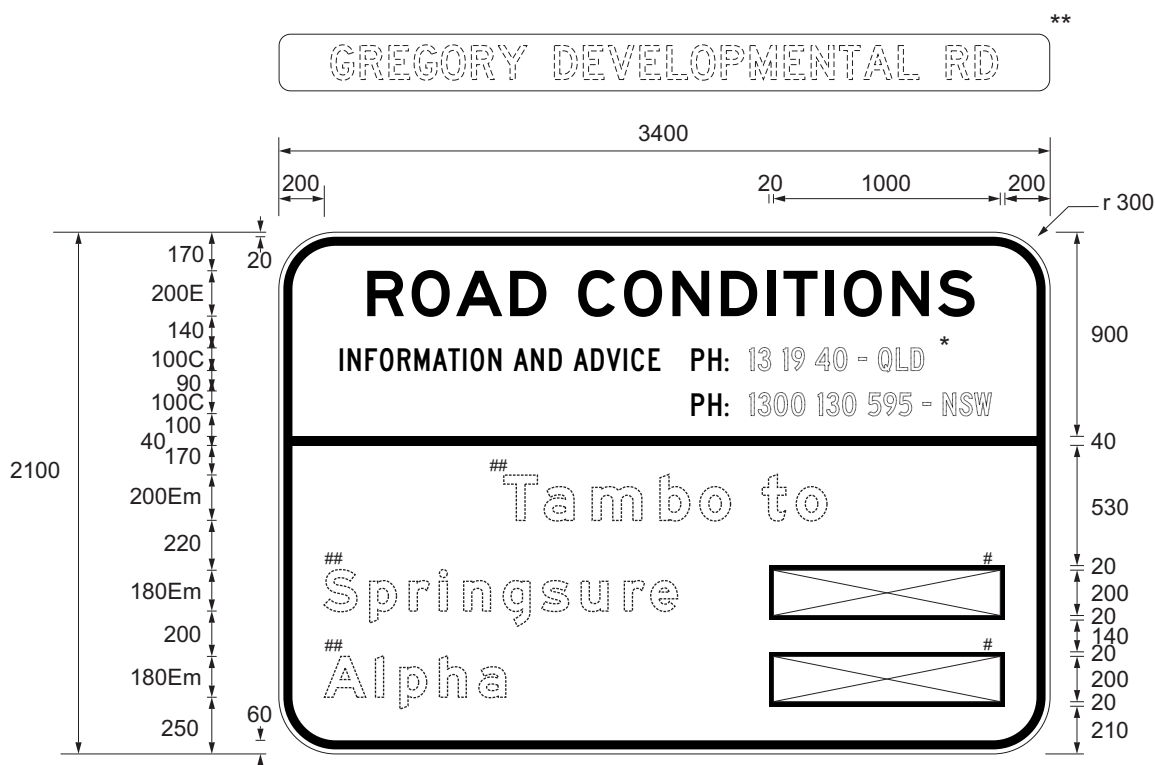
*[Signature]*  
PRINCIPAL ENGINEER  
(Traffic Engineering)

20/02/17  
Date

TC2250\_3

Page 3 of 10

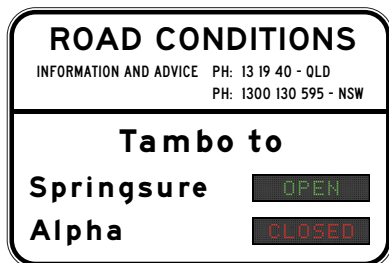
A



#### Notes:

1. This sign is to be used to inform travellers of the road conditions between a town and a number of destinations across state borders. For more than two destinations see TC2250\_5 or TC2250\_6.
2. For situations where travel is not across state borders and only one information source is available. See TC2250\_1 to TC2250\_3.
3. # Default "OPEN" message to be displayed. (see TC2250\_7 for message options and details).
4. ## Insert appropriate town names, e.g. Springsure.
5. \* Insert appropriate phone number. To be confirmed prior to manufacture.
6. For superseded contact number overlay plate refer to plate B details in TC2250\_10.
7. \*\* Road name plate to be attached to top of the main sign if required (see TC2250\_8 for details).
8. The messages used with this sign should indicate the conditions or limits of the specified road. These are defined as:-
 

<b>OPEN</b>	Road open to all vehicles
<b>CLOSED</b>	Means the road is impassable.
<b>XXt MAX</b>	Indicates maximum vehicle load permitted.
<b>80% AXL</b>	Means 80% Legal Axle Mass on all axles (except steer) for all vehicles over 4.5t
<b>CAUTION</b>	Indicates the road is open but may have debris or shallow water over the road or minor pavement damage.
<b>4WD ONLY</b>	Indicates road is accessible by 4WD vehicles.
9. For static sign options, refer to TC1774.



#### Colour Legend

- |  |                       |
|--|-----------------------|
|  | Retroreflective white |
|  | Black                 |



**Queensland  
Government**

Department of Transport and Main Roads  
Infrastructure Management & Delivery Division

Designed  
TV 02/17

Checked  
DJ 02/17

Scale  
Not to Scale

## TRAVELLER INFORMATION SIGN VMS MESSAGE BOARD (Sign Face) (Two destinations - dual phone contacts)

APPROVED AS OFFICIAL TRAFFIC SIGN

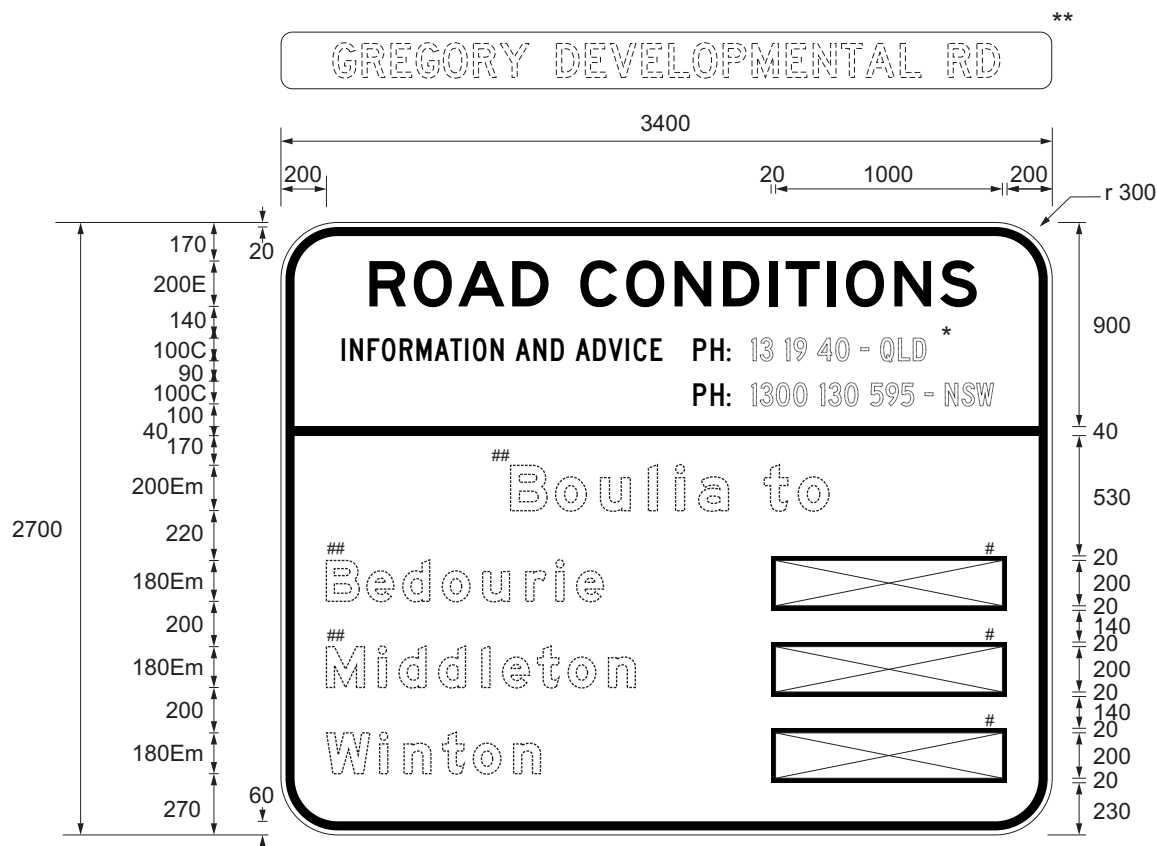
PRINCIPAL ENGINEER  
(Traffic Engineering)

20/02/17  
Date

TC2250\_4

Page 4 of 10

A ☐ ☐ ☐ ☐ ☐



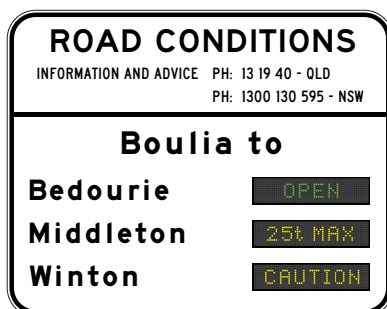
#### Notes:

1. This sign is to be used to inform travellers of the road conditions between a town and a number of destinations. For two destinations see TC2250\_4 and four destinations see TC2250\_6.
2. For situations where travel is not across state borders and only one information source is available. See TC2250\_1 to TC2250\_3.
3. # Default "OPEN" message to be displayed. (see TC2250\_7 for message options and details).
4. ## Insert appropriate town names, e.g. Bedourie.
5. \* Insert appropriate phone number. To be confirmed prior to manufacture.
6. For superseded contact number overlay plate refer to plate A details in TC2250\_10.
7. \*\* Road name plate to be attached to top of the main sign if required (see TC2250\_8 for details).
8. The messages used with this sign should indicate the conditions or limits of the specified road. These are defined as:-
 

<b>OPEN</b>	Road open to all vehicles
<b>CLOSED</b>	Means the road is impassable.
<b>XXt MAX</b>	Indicates maximum vehicle load permitted.
<b>80% AXL</b>	Means 80% Legal Axle Mass on all axles (except steer) for all vehicles over 4.5t
<b>CAUTION</b>	Indicates the road is open but may have debris or shallow water over the road or minor pavement damage.
<b>4WD ONLY</b>	Indicates road is accessible by 4WD vehicles.
9. For static sign options, refer to TC1774.

#### Colour Legend

	Retroreflective white
	Black



**Queensland  
Government**

## TRAVELLER INFORMATION SIGN VMS MESSAGE BOARD (Sign Face) (Three destinations - dual phone contacts)

Department of Transport and Main Roads  
Infrastructure Management & Delivery Division

APPROVED AS OFFICIAL TRAFFIC SIGN

20/02/17  
Date

Designed  
TV 02/17

Checked  
DJ 02/17

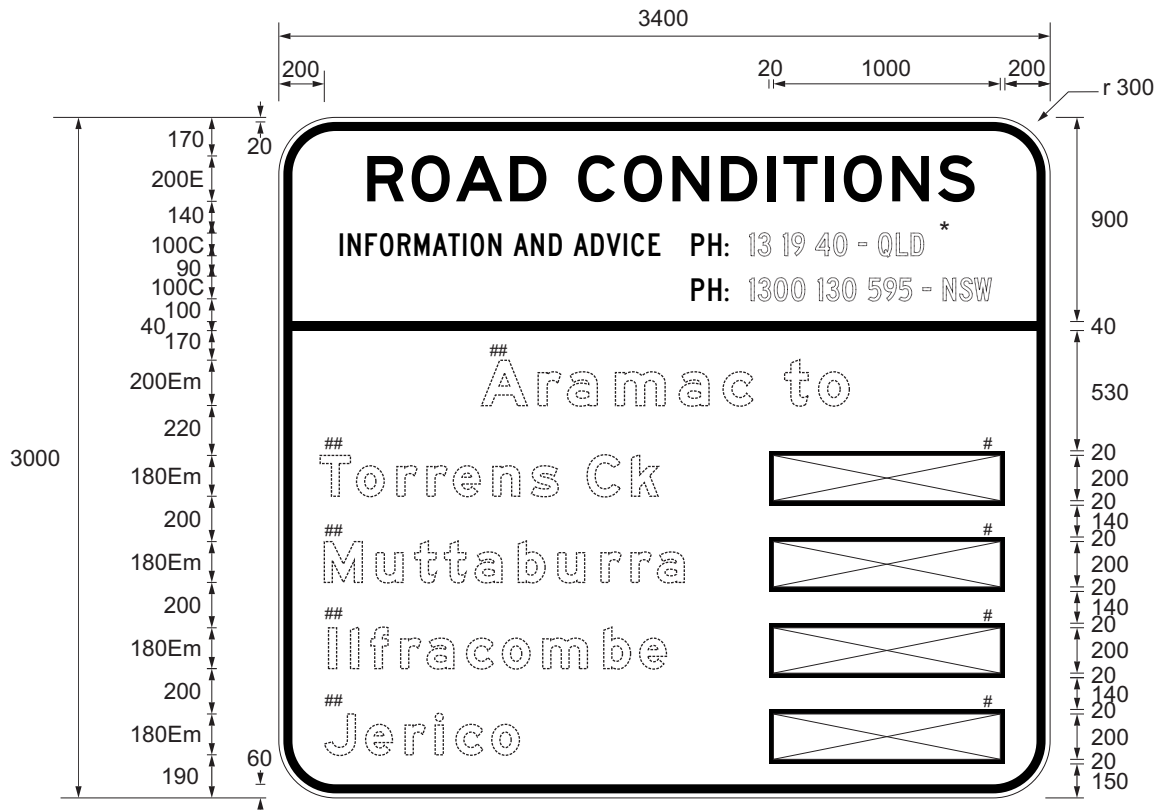
Scale  
Not to Scale

PRINCIPAL ENGINEER  
(Traffic Engineering)

**TC2250\_5**  
Page 5 of 10

A ☐ ☐ ☐ ☐

# GREGORY DEVELOPMENTAL RD



## ROAD CONDITIONS

INFORMATION AND ADVICE PH: 13 19 40 - QLD  
PH: 1300 130 595 - NSW

### Aramac to

Torrens Ck	OPEN
Muttaborra	OPEN
Ilfracombe	80% AXL
Jerico	4WD ONLY

### Colour Legend

	Retroreflective white
	Black

### Notes:

- This sign is to be used to inform travellers of the road conditions between a town and a number of destinations. For less than four destinations see TC2250\_4 or TC2250\_5.
- For situations where travel is not across state borders and only one information source is available. See TC2250\_1 to TC2250\_3.
- # Default "OPEN" message to be displayed. (see TC2250\_7 for message options and details).
- ## Insert appropriate town names, e.g. Torrens Ck.
- \* Insert appropriate phone number. To be confirmed prior to manufacture.
- For superseded contact number overlay plate refer to plate A details in TCTC2250\_10.
- \*\* Road name plate to be attached to top of the main sign if required (see TC2250\_8 for details).
- The messages used with this sign should indicate the conditions or limits of the specified road. These are defined as:-
 

<b>OPEN</b>	Road open to all vehicles
<b>CLOSED</b>	Means the road is impassable.
<b>XXt MAX</b>	Indicates maximum vehicle load permitted.
<b>80% AXL</b>	Means 80% Legal Axle Mass on all axles (except steer) for all vehicles over 4.5t
<b>CAUTION</b>	Indicates the road is open but may have debris or shallow water over the road or minor pavement damage.
<b>4WD ONLY</b>	Indicates road is accessible by 4WD vehicles.
- For static sign options, refer to TC1774.



**Queensland  
Government**

## TRAVELLER INFORMATION SIGN VMS MESSAGE BOARD (Sign Face) (Four destinations - dual phone contacts)

Department of Transport and Main Roads  
Infrastructure Management & Delivery Division

APPROVED AS OFFICIAL TRAFFIC SIGN

Designed  
TV 02/17

Checked  
DJ 02/17

Scale  
Not to Scale

PRINCIPAL ENGINEER  
(Traffic Engineering)

20/02/17  
Date

TC2250\_6

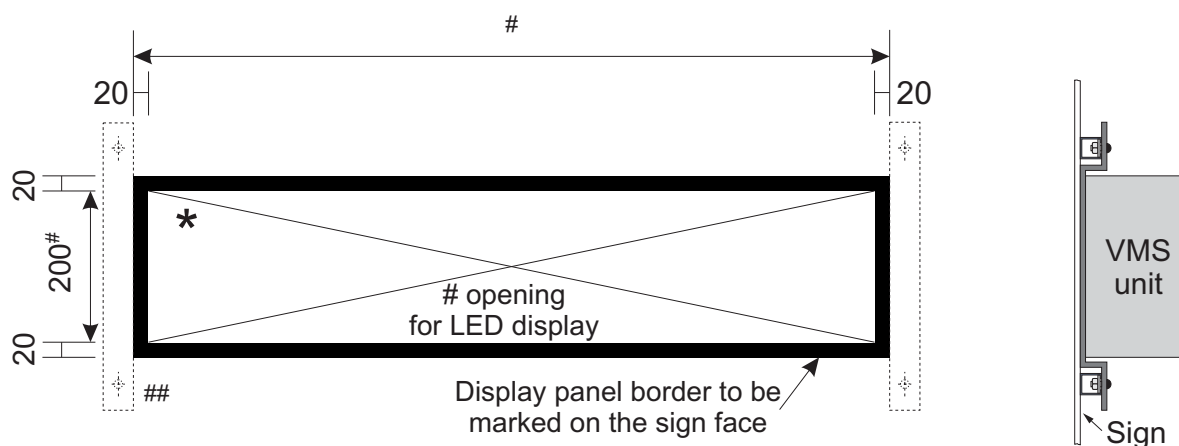
Page 6 of 10

A ☐ ☐ ☐ ☐









Message options



Typical example of LED Display mounting details and border markings

Colour Legend

	Yellow LED
	Green LED
	Red LED
	Black background & (border)

Notes:

1. # LED display panel cut out (opening) size in the sign face is to of sufficient width and height to accommodate the relevant LED display panel unit. (Dimension # optimum is 1040mm. Maximum to be 1300 mm).
2. ## LED display attachment brackets may be any type but must have sufficient strength to support the full weight of the LED display panel and shall not compromise adjacent LED display support brackets.
3. The black borders to be marked out on the main sign face panel.
4. \* Various road condition messages to be displayed as determined by the Intelligent Transport System and Electrical unit.
5. LED details are indicative and should be approved according standard display requirements of AS4852.
6. For message meanings and use with sign face designs, refer TC2250\_1 to TC2250\_6.



Queensland  
Government

# TRAVELLER INFORMATION SIGN VMS MESSAGE UNITS (VMS Displays)

Department of Transport and Main Roads  
Infrastructure Management & Delivery Division

APPROVED AS OFFICIAL TRAFFIC SIGN

20/02/17  
Date

Designed  
TV 02/17

Checked  
DJ 02/17

Scale  
Not to Scale

  
PRINCIPAL ENGINEER  
(Traffic Engineering)

TC2250\_7

Page 7 of 10

A				
---	--	--	--	--



**GREGORY DEVELOPMENTAL RD**

**Example**

**Colour Legend**

- ☐ Retroreflective white
- ☐ Black (Legend)

**Notes:**

1. Road Name plate may be used with Traveller Information signs (TC2250\_1 to TC2250\_6).
2. \* Insert appropriate road name, e.g. GREGORY DEVELOPMENTAL RD. (Adjust font styles as required to fit and balance on the road name plate.)



**Queensland  
Government**

Department of Transport and Main Roads  
Infrastructure Management & Delivery Division

Designed  
TV 02/17

Checked  
DJ 02/17

Scale  
Not to Scale

**TRAVELLER INFORMATION SIGN  
ROAD NAME PLATE  
(Optional Road Name Plate)**

APPROVED AS OFFICIAL TRAFFIC SIGN

*[Signature]*  
PRINCIPAL ENGINEER  
(Traffic Engineering)

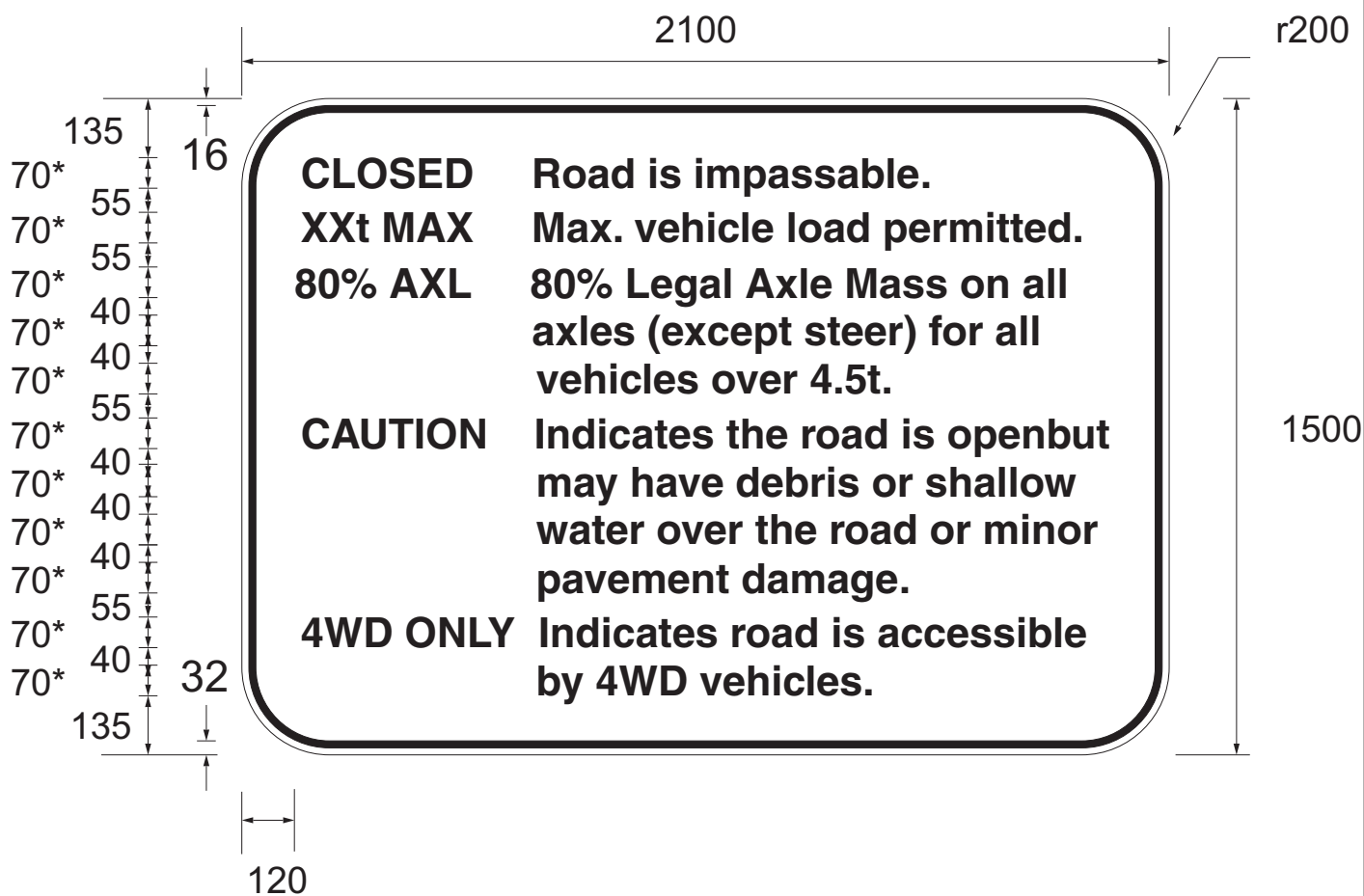
20/02/17  
Date

**TC2250\_8**

Page 8 of 10

A ☐ ☐ ☐ ☐ ☐





#### Colour Legend

- ☐ Retroreflective white
- ☐ Black (Legend)

#### Notes:

1. This sign may be erected adjacent to a Traveller Information sign if it is believed there is a requirement to define the meaning of the installed message boards.
2. \* Helvetica bold or equivalent.



**Queensland  
Government**

## TRAVELLER INFORMATION SIGN STATIC INFORMATION BOARD (Optional Definition Sign)

Department of Transport and Main Roads  
Infrastructure Management & Delivery Division

APPROVED AS OFFICIAL TRAFFIC SIGN

20/02/17  
Date

Designed  
TV 02/17

Checked  
DJ 02/17

Scale  
Not to Scale

*R. King*  
PRINCIPAL ENGINEER  
(Traffic Engineering)

TC2250\_9

Page 9 of 10

A ☐ ☐ ☐ ☐ ☐

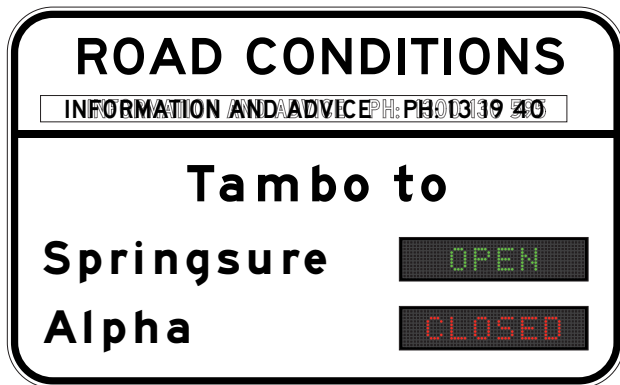


Overlay Plate A

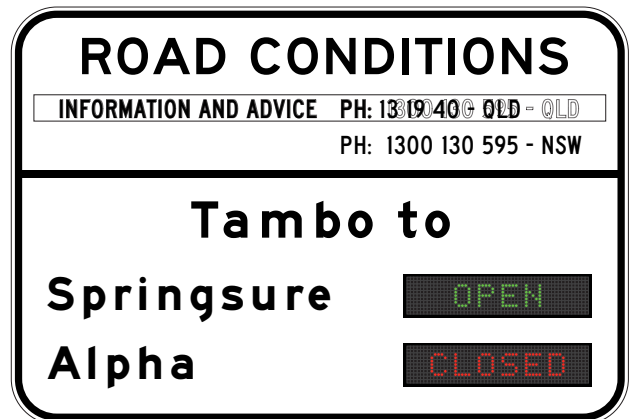


Overlay Plate B

Overlay plate installed  
over superseded original



Example with plate A



Example with plate B

#### Notes

1. This overlay plate may be used to cover any superseded contact phone number on the main message board.
2. \* Insert appropriate phone number. e.g. 13 19 40.
3. Overlay Plate A is to be used with TC2250\_1, TC2250\_2 and TC2250\_3. Note:- the overlay plate legend is Series D and may be required to cover a longer legend which may be Series C.
4. Overlay Plate B is to be used with TC2250\_4, TC2250\_5 and TC2250\_6.

#### Colour Legend

- Retroreflective white
- Black



**Queensland  
Government**

## TRAVELLER INFORMATION SIGN OVERLAY PLATES "13 19 40"

Department of Transport and Main Roads  
Infrastructure Management & Delivery Division

APPROVED AS OFFICIAL TRAFFIC SIGN

Designed  
TV 02/17

Checked  
DJ 02/17

Scale  
Not to Scale

*[Signature]*  
PRINCIPAL ENGINEER  
(Traffic Engineering)

20/02/17  
Date

TC2250\_10

Page 10 of 10

A